

ITINERARY - (COMMITTEE ELECTIVE) TOUR

Tuesday, February 28, 2023

9:00am Meet at Willcox Community Center to caravan out to the site (312 W Stewart St Willcox, AZ 85643) See *Map 1* for stop locations, below.

9:05-10:00am Drive to **Stop 1. Kimzey Road and Hedrick Lane** and review project

Driving Directions (20-30 minutes, 18.5 miles). See *Map 2. Route to Stop 1*, below.


- Leave community center; head southwest on N. Biddle Ave toward W. Maley St. (305 ft)
- Turn left at first cross street onto W. Maley St. (2.1 miles)
- Continue onto AZ-186 E (3.9 miles)
- Turn right onto S. Kansas Settlement Rd. (9.2 miles)
- Turn right onto E. Kimzey Road (3.3 miles)
- Arrive at Stop 1 where Hedrick Lane intercepts Kimzey Road

10:05-10:30am Drive to **Stop 2. Anderson Road and private drive** and review project

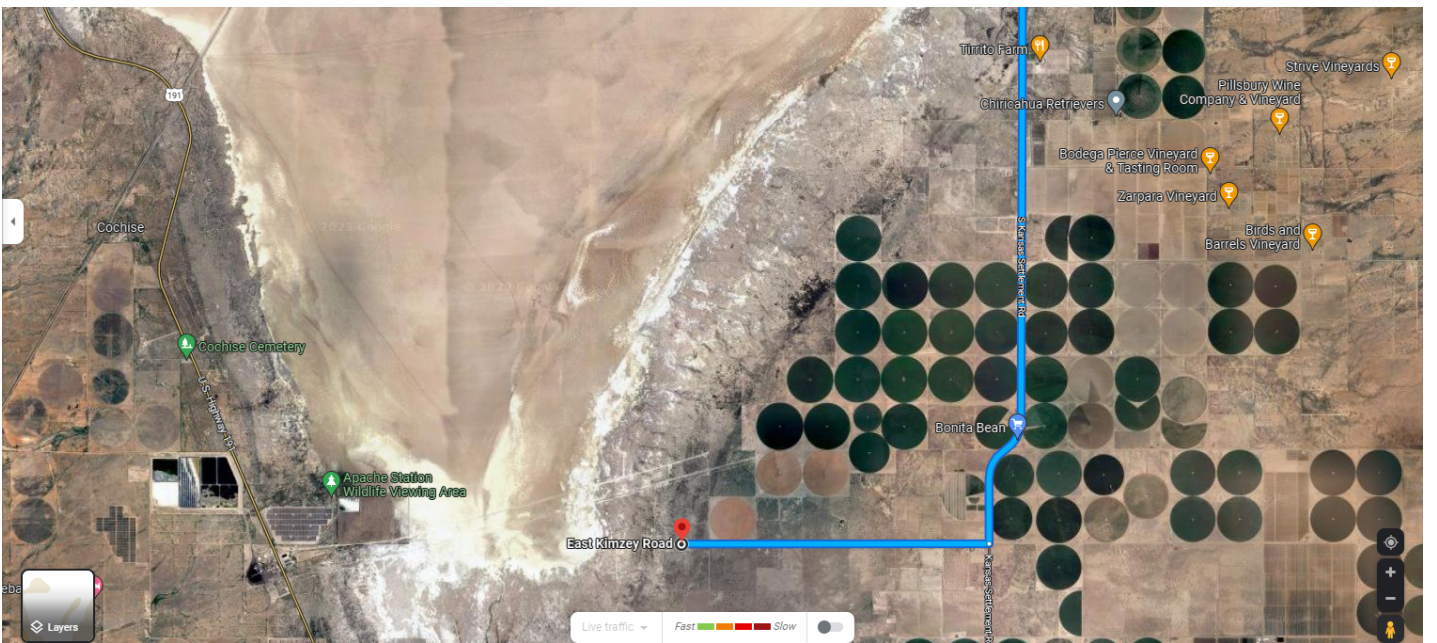
Driving Directions (4 minutes, 1.2 miles). See *Map 3. Route to Stop 2*, below.

- Head east on E. Kimzey Rd. toward Anderson Rd. (0.6 miles)
- Turn right onto S. Anderson Rd. (0.5 miles)
- Turn right onto private drive (0.2 miles)

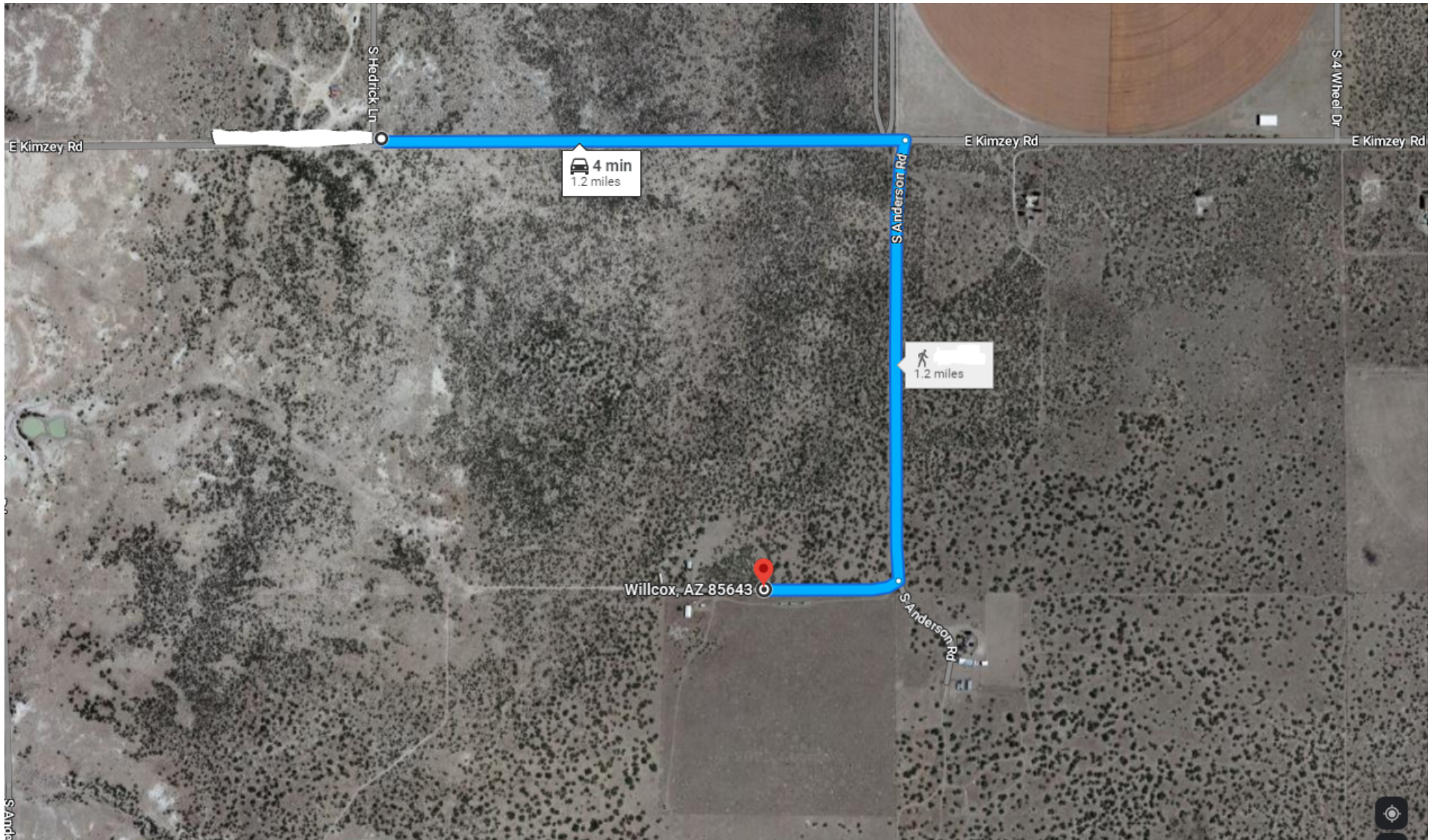
-Maps 1-3 on the following pages-



MAP 1. STOP 1 & 2 LOCATIONS



MAP 2. ROUTE TO STOP 1



MAP 3. ROUTE TO STOP 2